

# PORT OF BOSTON

EST 1884

Port of Boston Ltd, Boston  
Lincolnshire PE21 6BN

Tel: 01205 315790 Mob: 07712 133430

<http://www.victoriagroup.co.uk>

The Orsted logo consists of a blue square containing a white circular icon with a stylized 'O' and the word 'Orsted' in white text to its right.

27<sup>th</sup> May 2020

## RACE BANK OFFSHORE WINDFARM

---

### NOTICE TO MARINERS

#### RACE BANK EXPORT CABLE Update

Further to the Notice to Mariners (NtM) issued by the Race Bank project on 15.05.2020, please see below notice of export cable survey works.

Commencing on the 28<sup>th</sup>/31<sup>st</sup> May'20 ROW will be carry out further bathymetry survey works at the northern shallow bury locations on the export cables. The survey will be carried out by Spectrum Geoservices using the survey vessel MHO Grimsby. No towed gear will be deployed to conduct this survey.

## POINTS OF CONTACT

ROLE	TELEPHONE	EMAIL
Marine & Helicopter Coordination Centre (after hours) (Duty Marine & Helicopter Coordinator)	020 7811 1168	<a href="mailto:ROWoffshoreC@orsted.co.uk">ROWoffshoreC@orsted.co.uk</a>
Onshore Fishing Industry Representative (Andy Woods)	07468 898 948	<a href="mailto:firwoods@hotmail.com">firwoods@hotmail.com</a>

## CTV "MHO Grimsby" - 24 seats



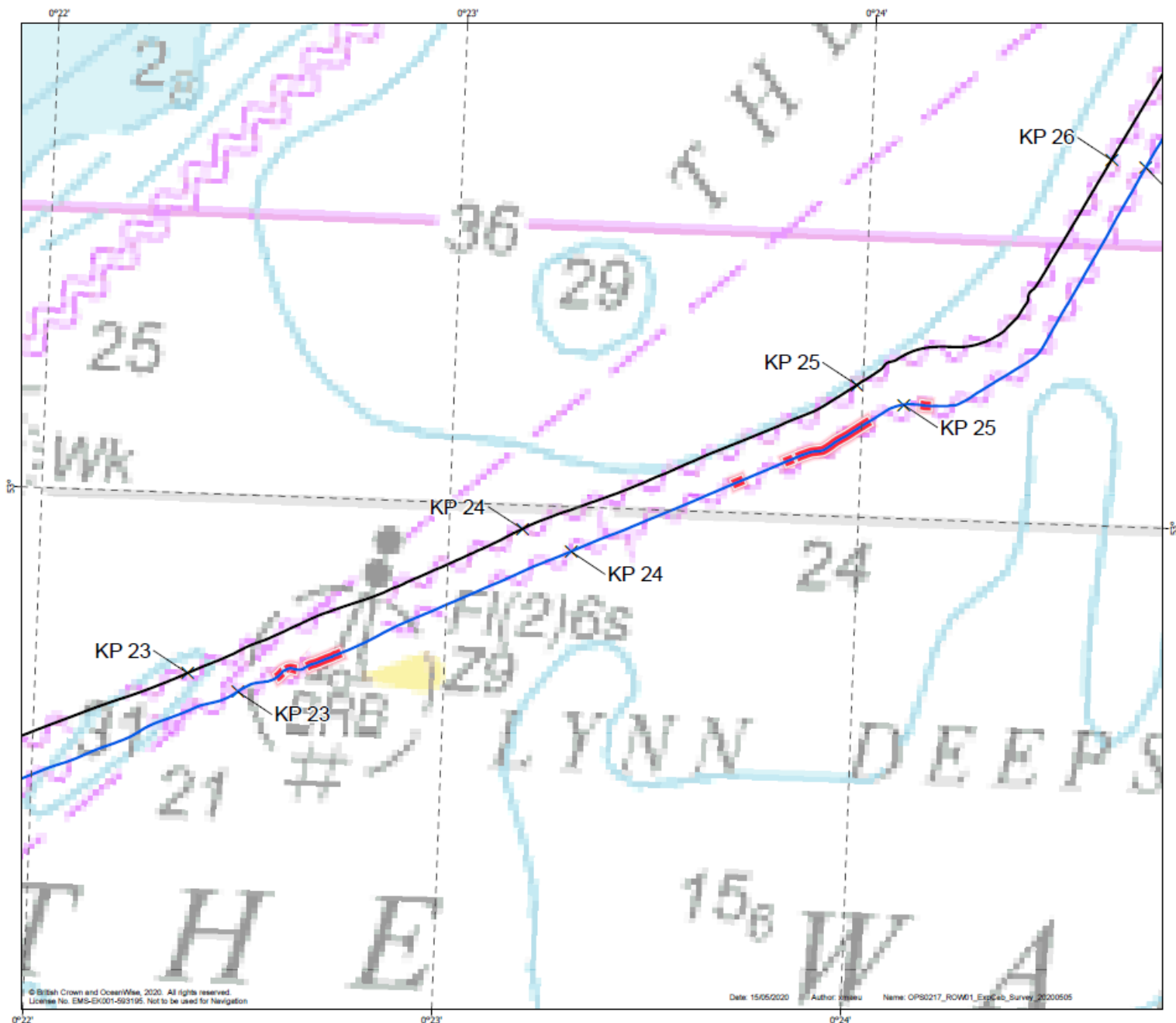
Vessel Specifications:	
Built:	2016
Shipyard:	Strategic Marine
Flag:	Danish
Class:	⊗ 1A HSLC Crew Windfarm R1
Trade area:	Worldwide
Length O.A:	26,2 m
Beam:	8,9 m
Max draft:	1,75 m
Air draft:	11,07 m
Bow fender height:	3,5 m
GT:	221
NT:	66
IMO No.:	9766243
Call Sign:	OYKR2
MMSI:	219025992
E-mail:	Mho-grimsby@mho-co.dk
Tel:	+45 53 65 46 45
Sat Phone:	+45 82 13 10 62

## Survey Location

The works will be conducted along the export cable route between KP23 – KP62, (Latitudes / Longitudes below);

Circuit	MP	Easting	Northing	Latitude (WGS84)	Longitude (WGS84)
C1	23000	323691.96	5875006.32	52.99556726	0.372880441
C1	62500	347788.62	5902993.36	53.25433924	0.718323752

The charts on the following pages further define the survey locations.



**Race Bank Offshore Wind Farm**  
**Export Cable Survey Areas**  
 Page 1 of 9

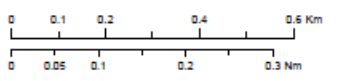
- ✕ KP Marker
- ROW01 Export Cable (C1)
- ROW01 Export Cable (C2)
- Survey Area

NOT TO BE USED FOR NAVIGATION



Coordinate system: ETRS 1989 UTM Zone 31N

Scale@A3: 1:10,000



Doc Name: ROW01\_NM\_Survey\_Area\_May\_2020\_20200515  
 Document no: 0217  
 Created by: XM/EAU  
 Checked by: MATTJ  
 Approved by: DCM/BR



**Race Bank Offshore Wind Farm**  
**Export Cable Survey Areas**  
 Page 2 of 9

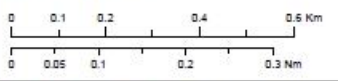
- ✕ KP Marker
- ROW01 Export Cable (C1)
- ROW01 Export Cable (C2)
- Survey Area

NOT TO BE USED FOR NAVIGATION

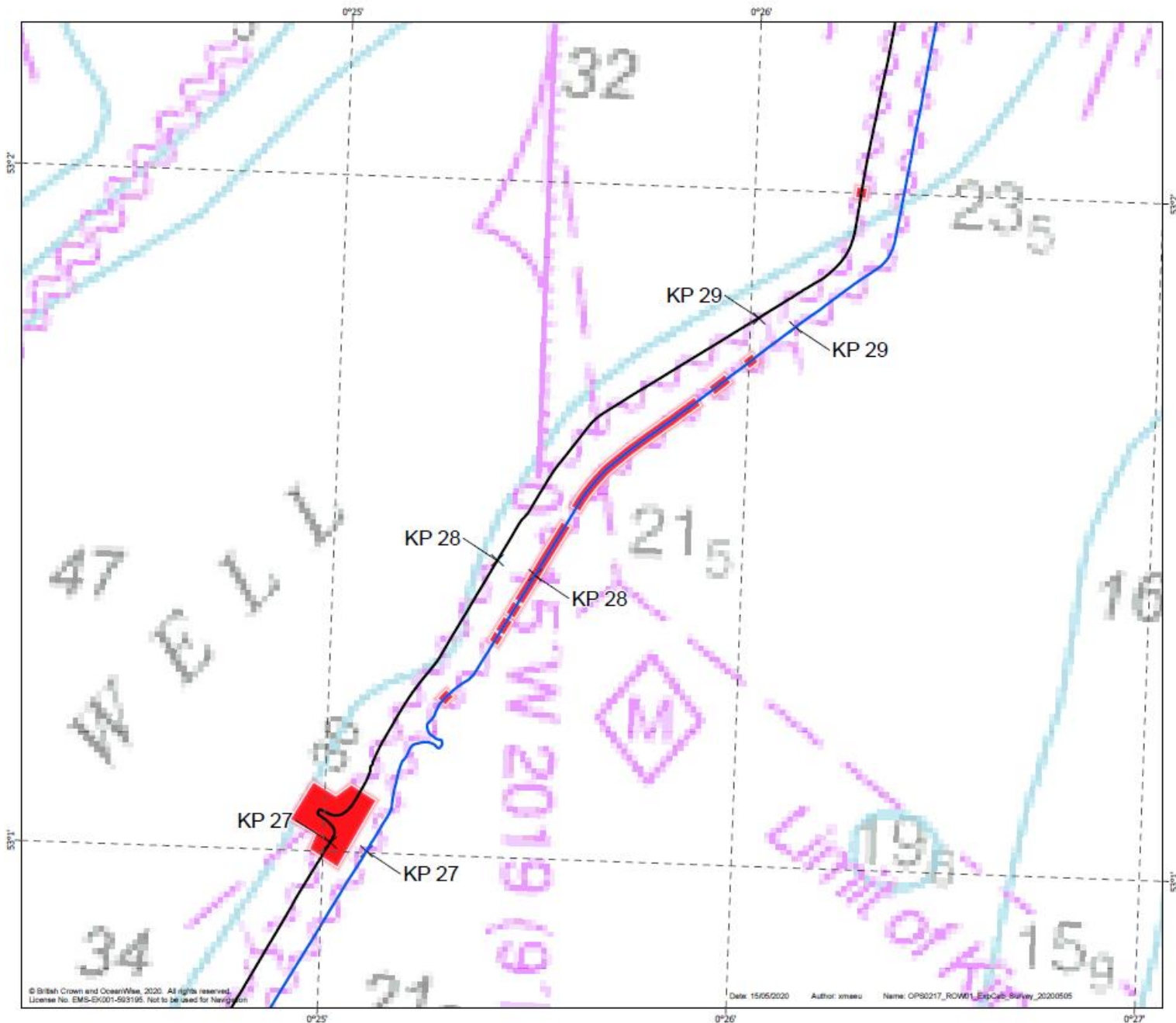


Coordinate system: ETRS 1989 UTM Zone 31N

Scale@A3: 1:10,000



Doc Name: ROW01\_NM\_Survey\_Area\_May\_2020\_20200515  
 Document no: 0217  
 Created by: JOMAEU  
 Checked by: MATTDJ  
 Approved by: DOMBR



© British Crown and OceanWise, 2020. All rights reserved.  
 License No. EMS-EX001-593195. Not to be used for Navigation.

**Race Bank Offshore Wind Farm**  
**Export Cable Survey Areas**  
 Page 3 of 9

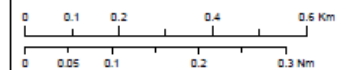
- ✕ KP Marker
- ROW01 Export Cable (C1)
- ROW01 Export Cable (C2)
- Survey Area

NOT TO BE USED FOR NAVIGATION

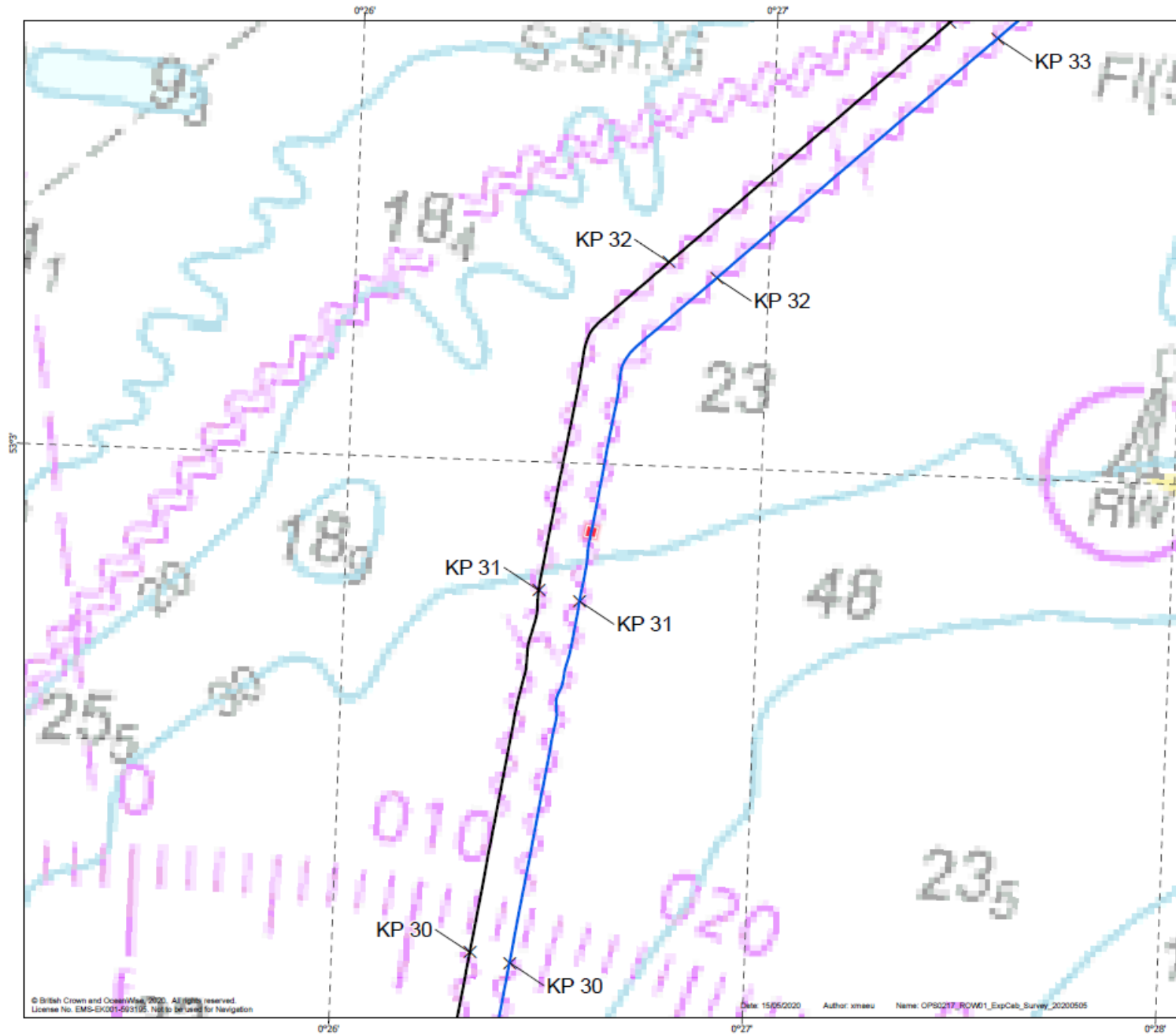


Coordinate system: ETRG 1989 UTM Zone 31N

Scale@A3: 1:10,000



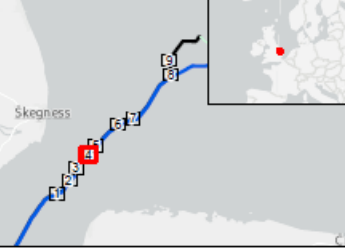
Doc Name: ROW01\_NM\_Survey\_Area\_May\_2020\_20200515  
 Document no: 0217  
 Created by: XMAEU  
 Checked by: MATTJ  
 Approved by: DOMBR



**Race Bank Offshore Wind Farm**  
**Export Cable Survey Areas**  
 Page 4 of 9

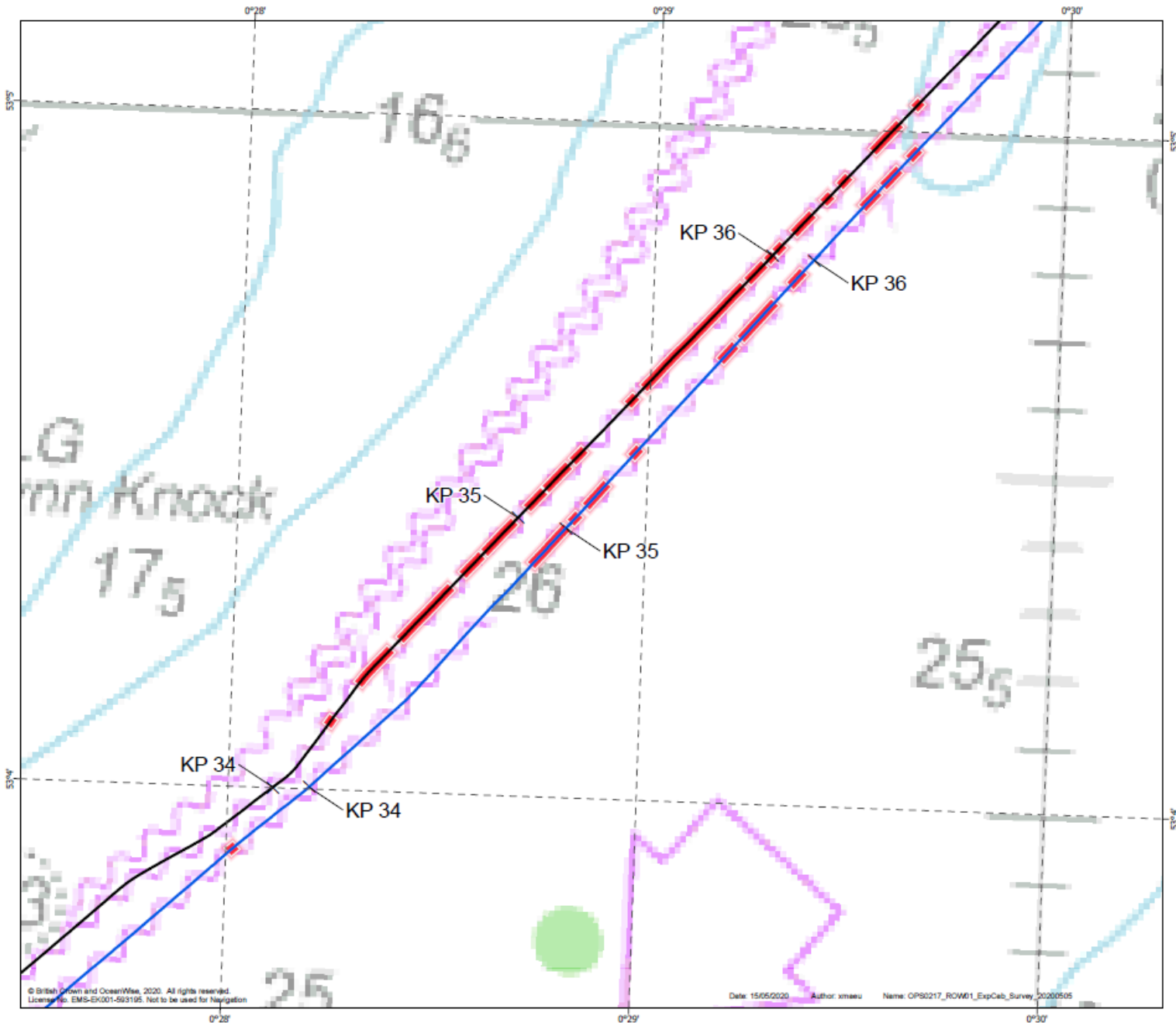
- ✕ KP Marker
- ROW01 Export Cable (C1)
- ROW01 Export Cable (C2)
- Survey Area

NOT TO BE USED FOR NAVIGATION



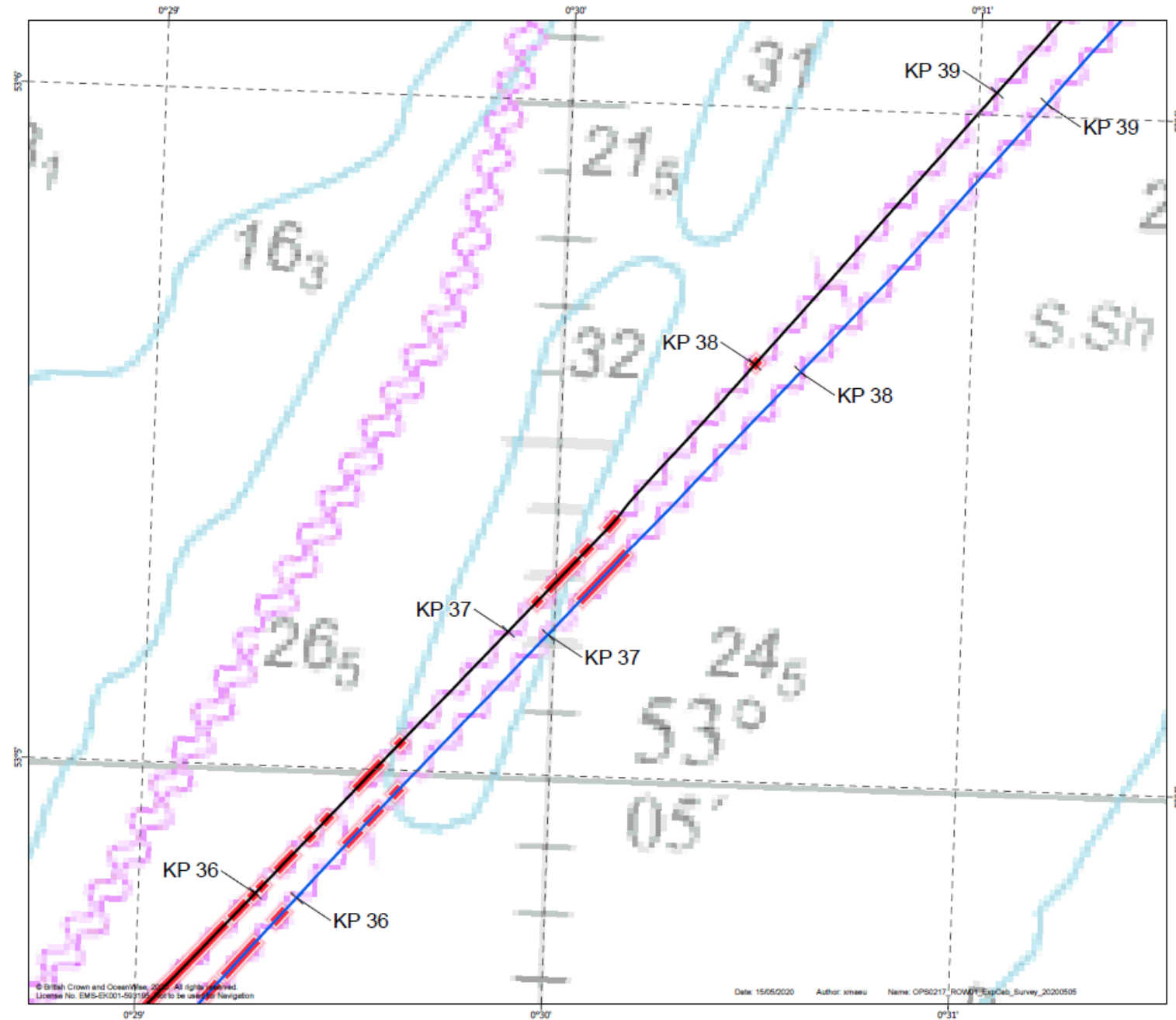
Coordinate system: ETRS 1989 UTM Zone 31N  
 Scale@A3: 1:10,000

Doc Name: ROW01\_NM\_Survey\_Area\_May\_2020\_20200515  
 Document no: 0217  
 Created by: JOMAEU  
 Checked by: MATJG  
 Approved by: DOMBR



© British Crown and OceanWise, 2020. All rights reserved.  
 License no. EMS-EX001-593195. Not to be used for Navigation

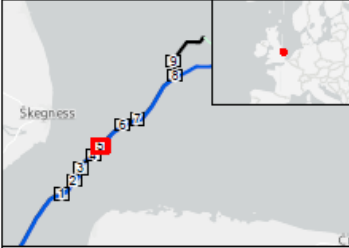




**Race Bank Offshore Wind Farm**  
**Export Cable Survey Areas**  
 Page 5 of 9

- ✕ KP Marker
- ROW01 Export Cable (C1)
- ROW01 Export Cable (C2)
- Survey Area

NOT TO BE USED FOR NAVIGATION



Coordinate system: ETRS 1989 UTM Zone 31N  
 Scale@A3: 1:10,000

Doc Name: ROW01\_NM\_Survey\_Area\_May\_2020\_20200515  
 Document no: 0217  
 Created by: JMM/ELU  
 Checked by: MATTU  
 Approved by: DOMBR



© British Crown and OceanWave 2020. All rights reserved.  
 License No. EMS-EK001-503195. Not to be used for Navigation

**Race Bank Offshore Wind Farm**  
**Export Cable Survey Areas**  
 Page 6 of 9

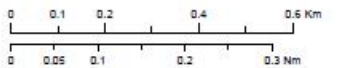
- ✕ KP Marker
- ROW01 Export Cable (C1)
- ROW01 Export Cable (C2)
- Survey Area

NOT TO BE USED FOR NAVIGATION

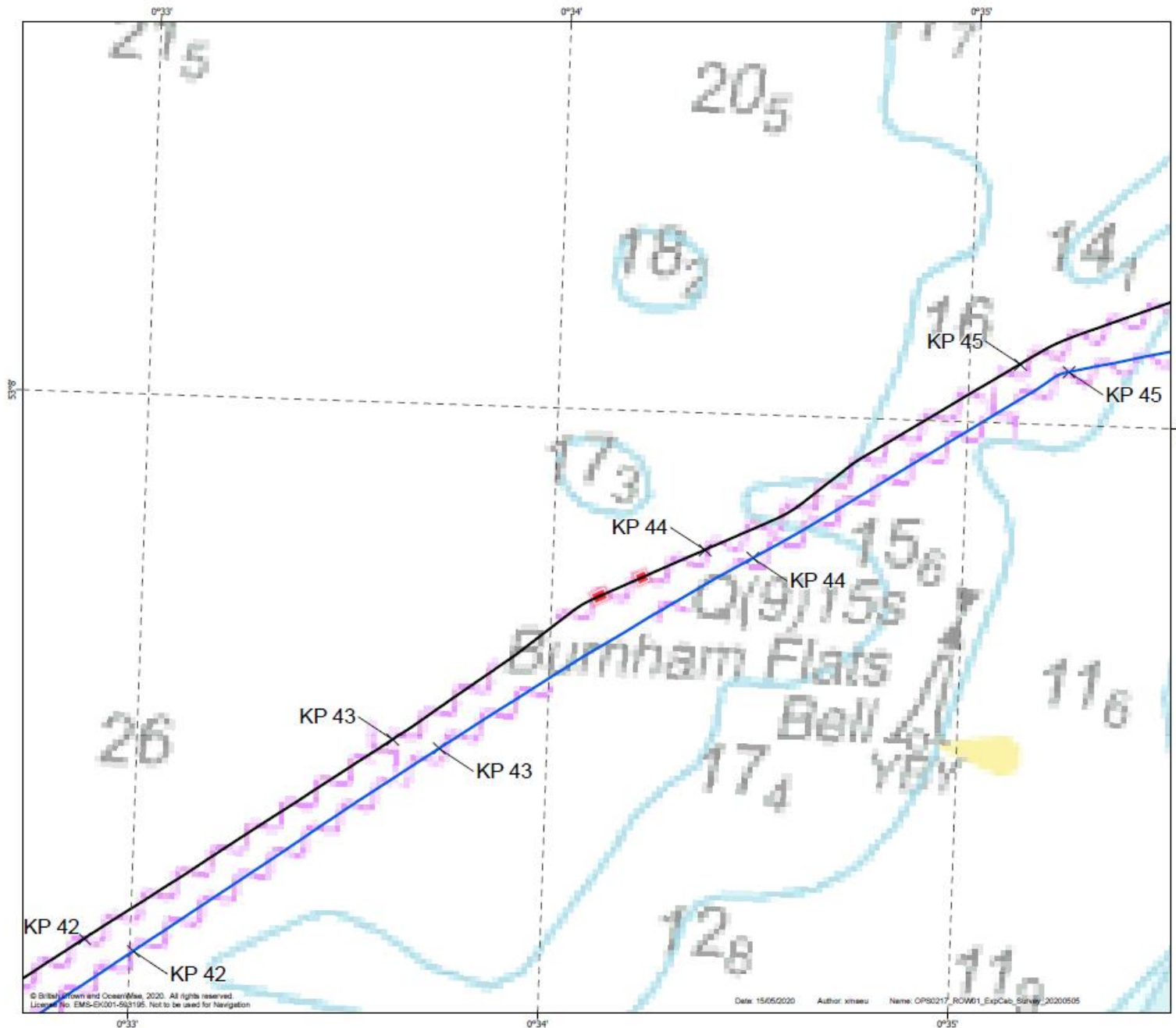


Coordinate system: ETRS 1989 UTM Zone 31N

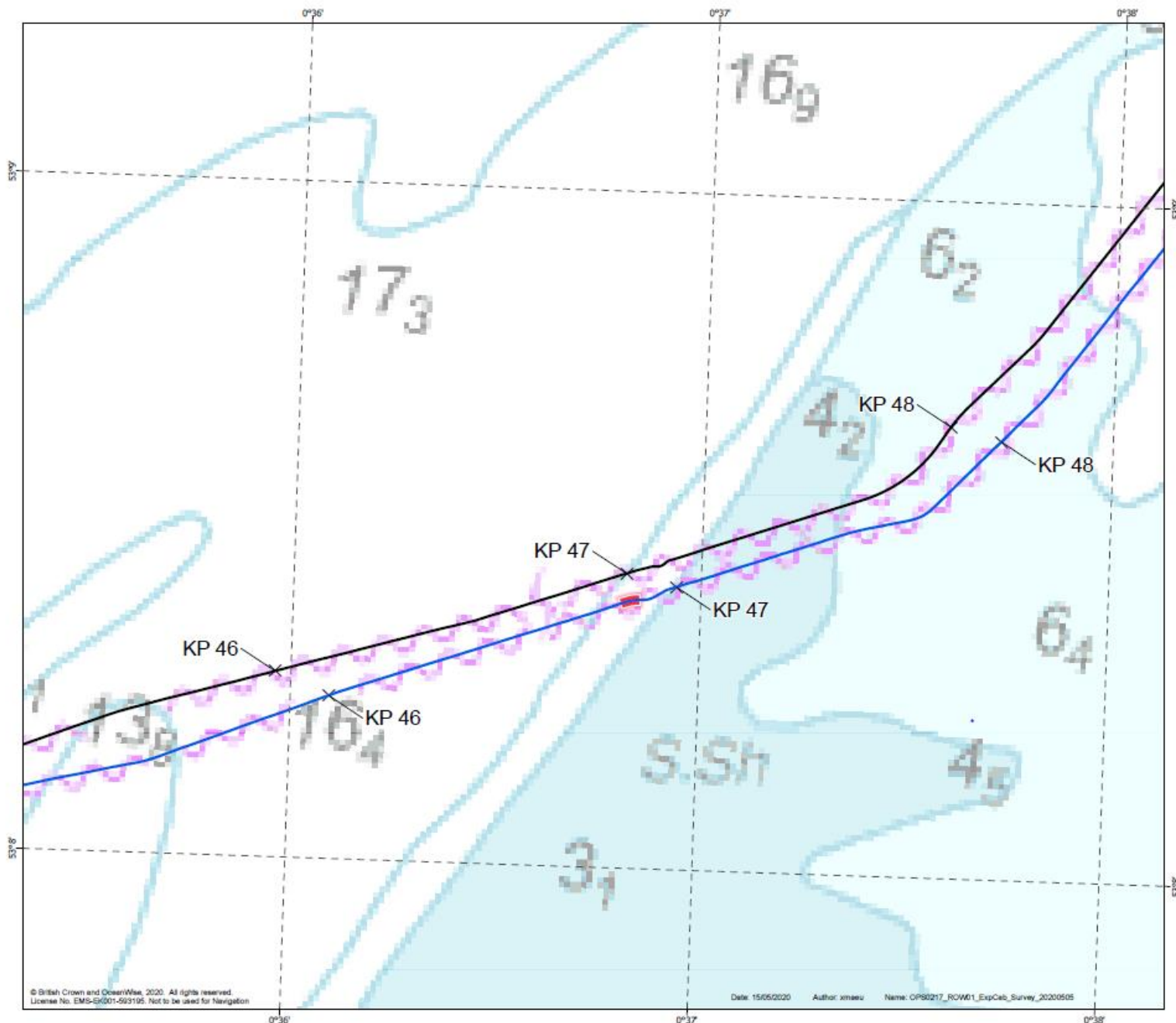
Scale@A3: 1:10,000



Doc Name: ROW01\_NM\_Survey\_Area\_May\_2020\_20200515  
 Document no: 0217  
 Created by: XMAEU  
 Checked by: MATJ  
 Approved by: DOMBR



© British Crown and OceanMap, 2020. All rights reserved.  
 License No. EMS-EK001-503195. Not to be used for Navigation



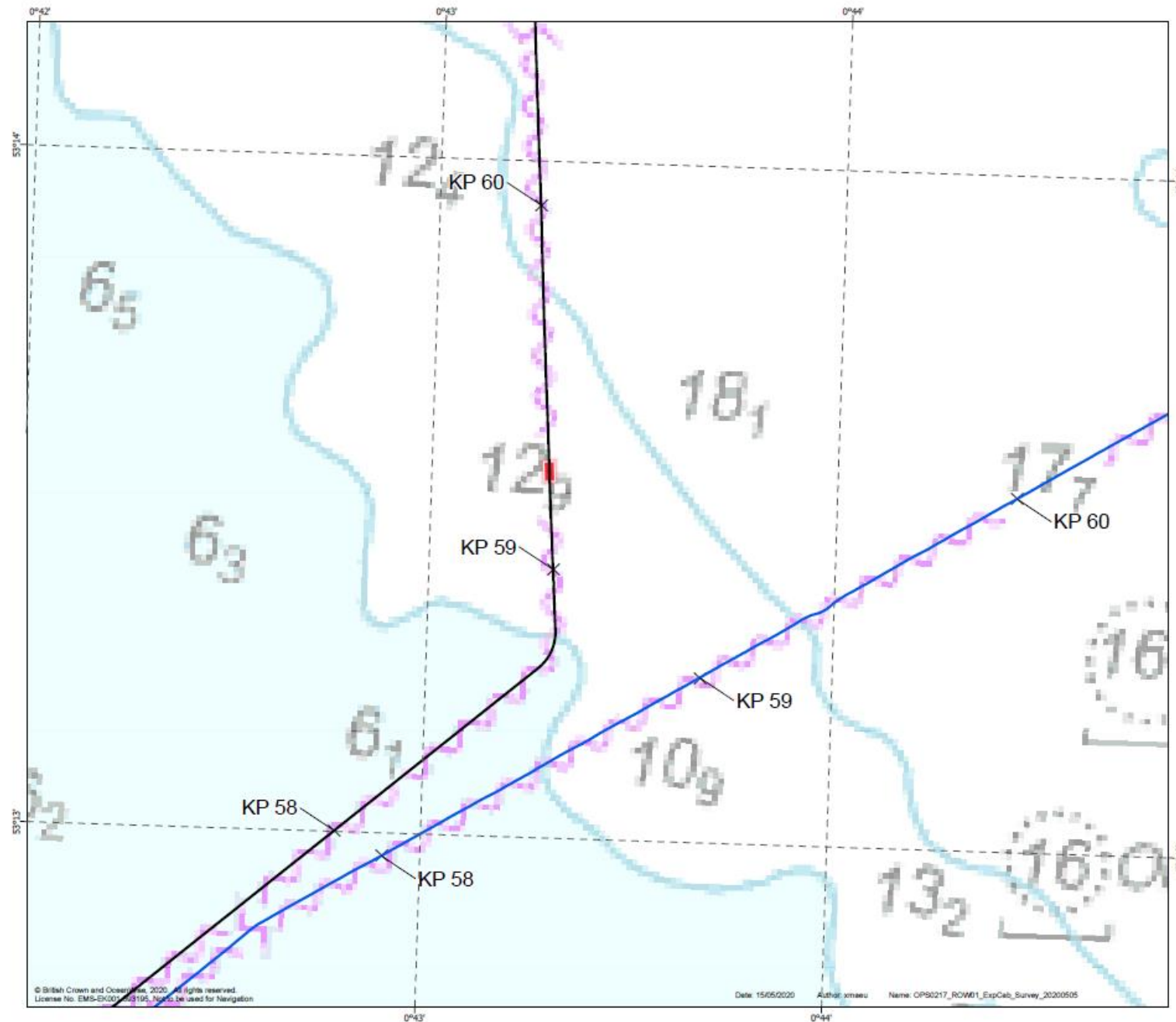
**Race Bank Offshore Wind Farm**  
**Export Cable Survey Areas**  
 Page 7 of 8

- ✕ KP Marker
- ROW01 Export Cable (C1)
- ROW01 Export Cable (C2)
- Survey Area

NOT TO BE USED FOR NAVIGATION

Coordinate system: ETRS 1989 UTM Zone 31N  
 Scale@A3: 1:10,000

Doc Name: ROW01\_NIM\_Survey\_Area\_May\_2020\_20200515  
 Document no: 0217  
 Created by: XMAEU  
 Checked by: MATTJ  
 Approved by: DOMBR



**Race Bank Offshore Wind Farm**  
**Export Cable Survey Areas**  
 Page 8 of 9

- ✕ KP Marker
- ROW01 Export Cable (C1)
- ROW01 Export Cable (C2)
- Survey Area

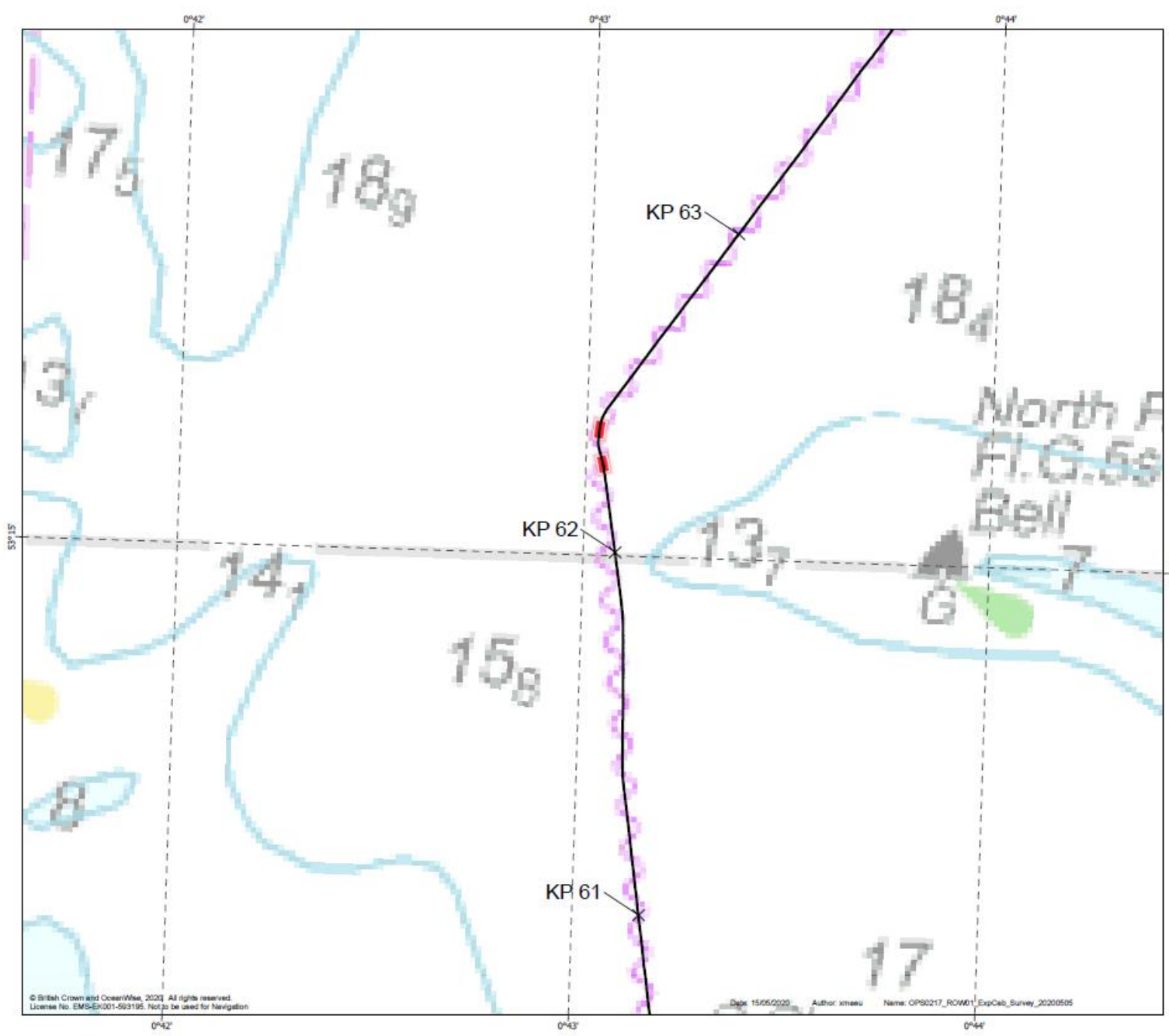
NOT TO BE USED FOR NAVIGATION

Coordinate system: ETRS 1989 UTM Zone 31N  
 Scale@A3: 1:10,000

Doc Name: ROW01\_NIM\_Survey\_Area\_May\_2020\_20200515  
 Document no: 0217  
 Created by: XMAEU  
 Checked by: MATTJ  
 Approved by: DOMBR

© British Crown and Oceanline, 2020. All rights reserved.  
 License No. EMS-EX001-20195. Not to be used for Navigation





**Race Bank Offshore Wind Farm**  
**Export Cable Survey Areas**  
 Page 9 of 9

✕ KP Marker  
 — ROW01 Export Cable (C1)  
 ■ Survey Area

NOT TO BE USED FOR NAVIGATION

Coordinate system: ETRS 1989 UTM Zone 31N  
 Scale@A3: 1:10,000

0 0.1 0.2 0.4 0.6 Km  
 0 0.05 0.1 0.2 0.3 Nm

Doc Name: ROW01\_NIM\_Survey\_Area\_May\_2020\_20200515  
 Document no: 0217  
 Created by: XMAEU  
 Checked by: MATJ  
 Approved by: DOMBR

© British Crown and Ocean/Wind, 2020. All rights reserved.  
 License No. EMS-EX/001-593195. Not to be used for Navigation